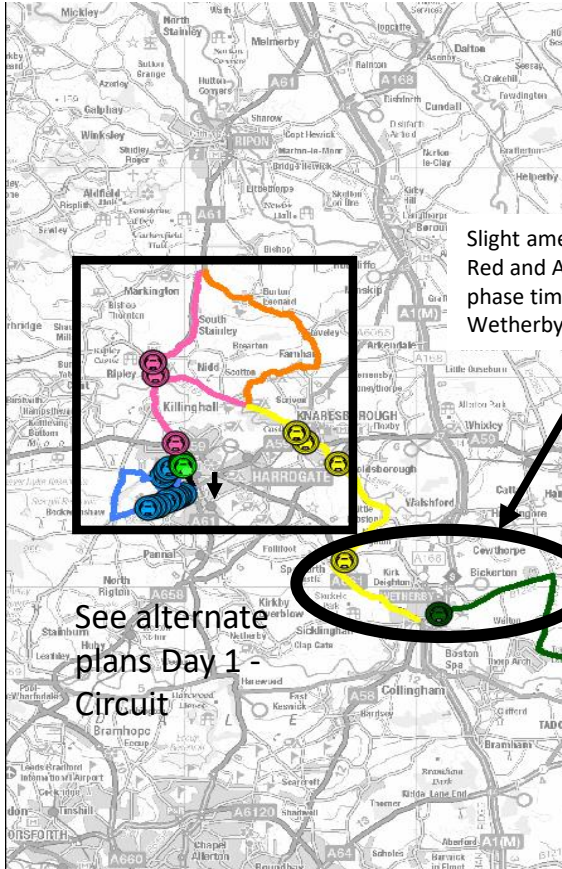


# UCI Road World Cycling Championships – Road Closure Summaries

- Updated 24.07.2019
- Version 1.08
- Issued 24.07.2019

# DAY 1 – ROUTE Saturday 21<sup>st</sup> September



Slight amends to Red and Amber phase timings in Wetherby Area

See alternate plans Day 1 - Circuit

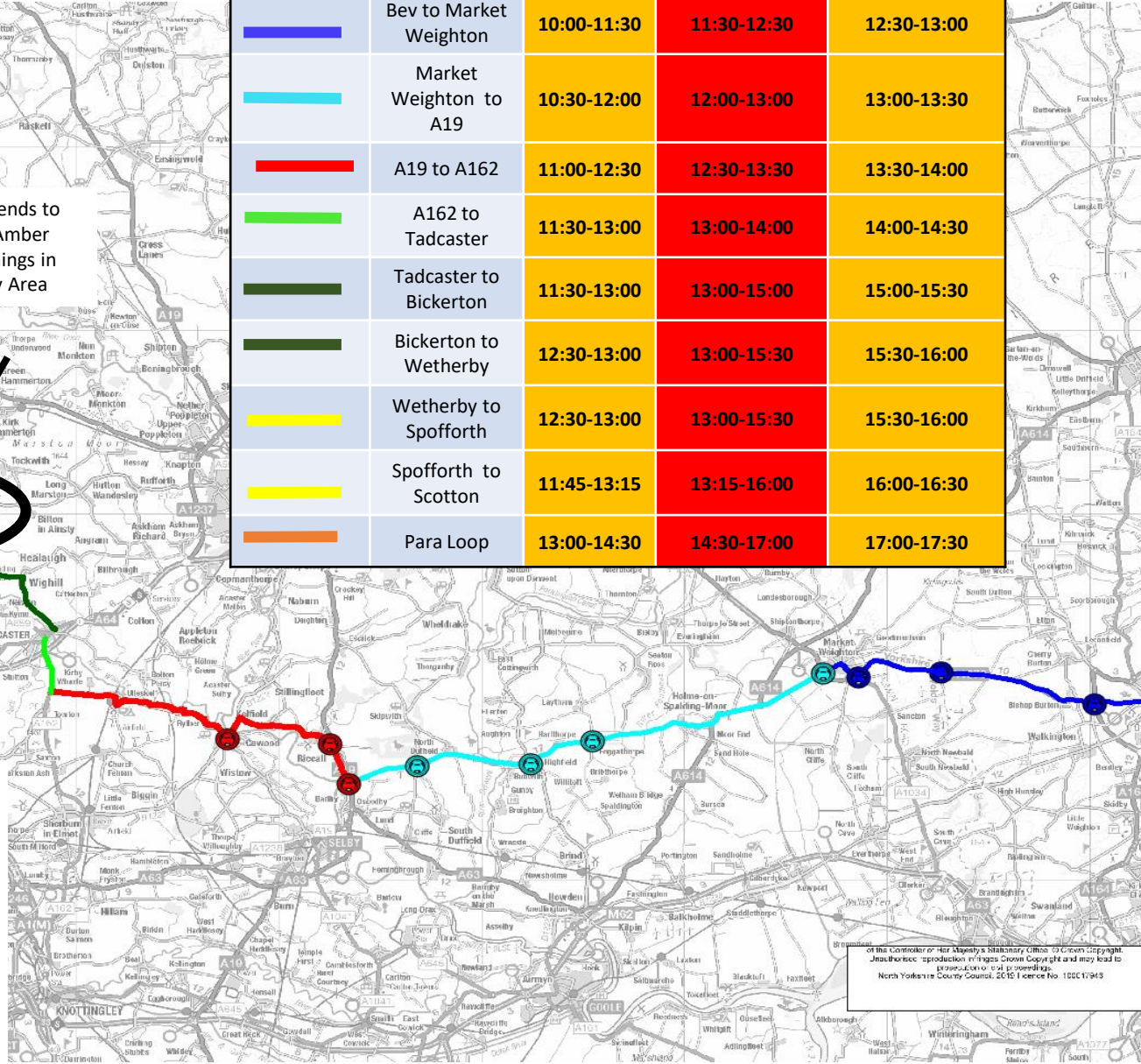
	Description	Amber Phase	Red Phase	Amber Phase
	Bev to Market Weighton	10:00-11:30	11:30-12:30	12:30-13:00
	Market Weighton to A19	10:30-12:00	12:00-13:00	13:00-13:30
	A19 to A162	11:00-12:30	12:30-13:30	13:30-14:00
	A162 to Tadcaster	11:30-13:00	13:00-14:00	14:00-14:30
	Tadcaster to Bickerton	11:30-13:00	13:00-15:00	15:00-15:30
	Bickerton to Wetherby	12:30-13:00	13:00-15:30	15:30-16:00
	Wetherby to Spofforth	12:30-13:00	13:00-15:30	15:30-16:00
	Spofforth to Scotton	11:45-13:15	13:15-16:00	16:00-16:30
	Para Loop	13:00-14:30	14:30-17:00	17:00-17:30

**Amber Phase – Race Route Closed but designated route crossing & access points are open**

**Red Phase – Race Route closed and designated route crossing and access points are closed**

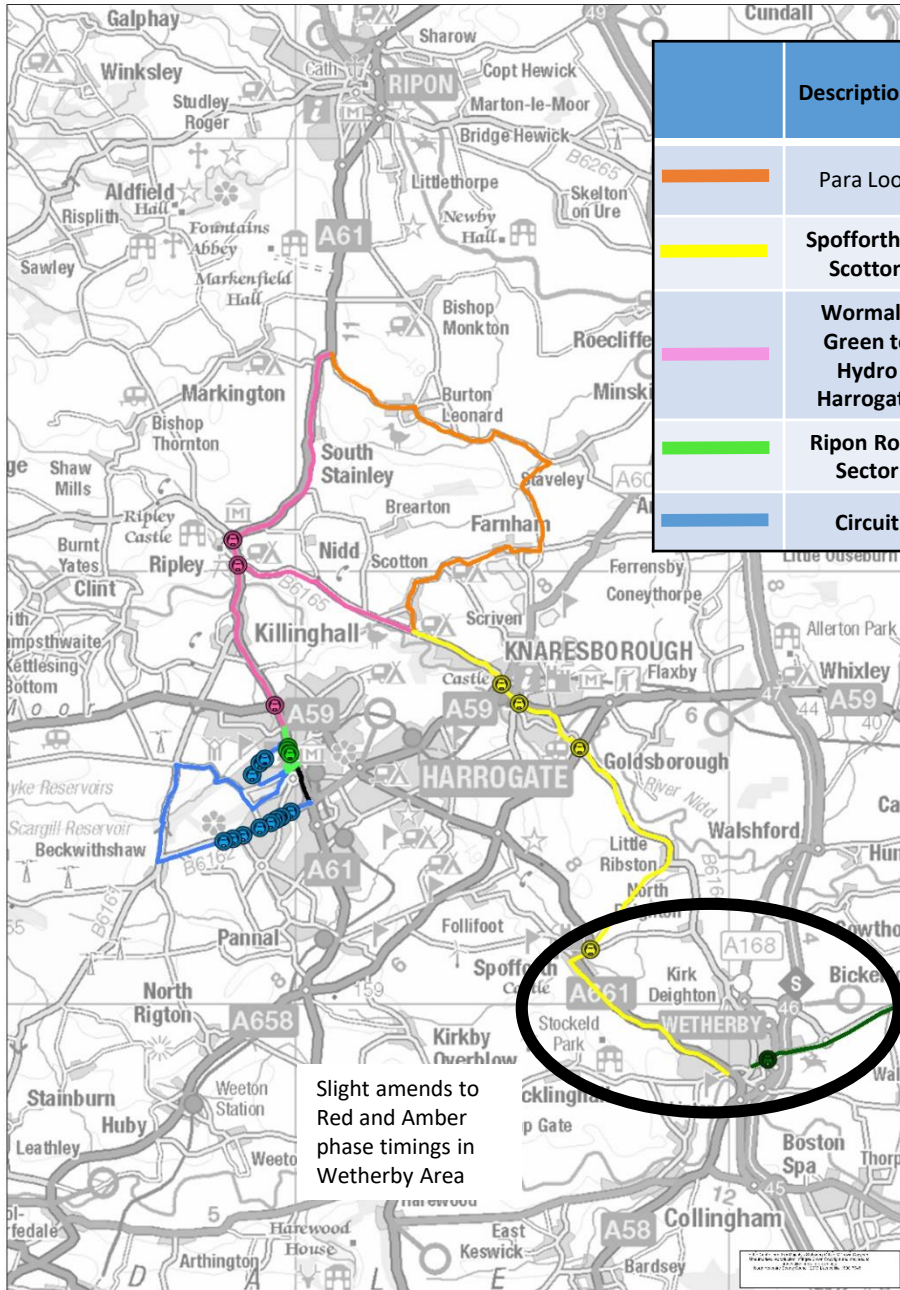
**Outside of Red and Amber times – Roads are open. See Separate Town Centre Plans for Tadcaster and Wetherby**

**See separate Finish Area plan for West Park / Parliament Street + Harrogate Town Centre**



of the Controller of Her Majesty's Stationery Office. Crown Copyright. Justhorpe production. Images Crown Copyright and may lead to prosecution or civil proceedings. North Yorkshire County Council, 2016. Licence No. 100019415

# DAY 1 – Harrogate Approach Saturday 21<sup>st</sup> September



Slight amends to Red and Amber phase timings in Wetherby Area

	Description	Amber Phase	Red Phase	Amber Phase	Red Phase	Amber Phase
	Para Loop			13:00-14:30	14:30-17:00	17:00-17:30
	Spofforth to Scotton			11:45-13:15	13:15-16:00	16:00-16:30
	Wormald Green to Hydro Harrogate			12:00-13:30	13:30-17:30	17:30-18:00
	Ripon Road Sector	07:00-08:30	08:30-11:00	11:00-13:30	13:30-17:30	17:30-18:30
	Circuit	07:00-08:30	08:30-11:00	11:00-12:00		

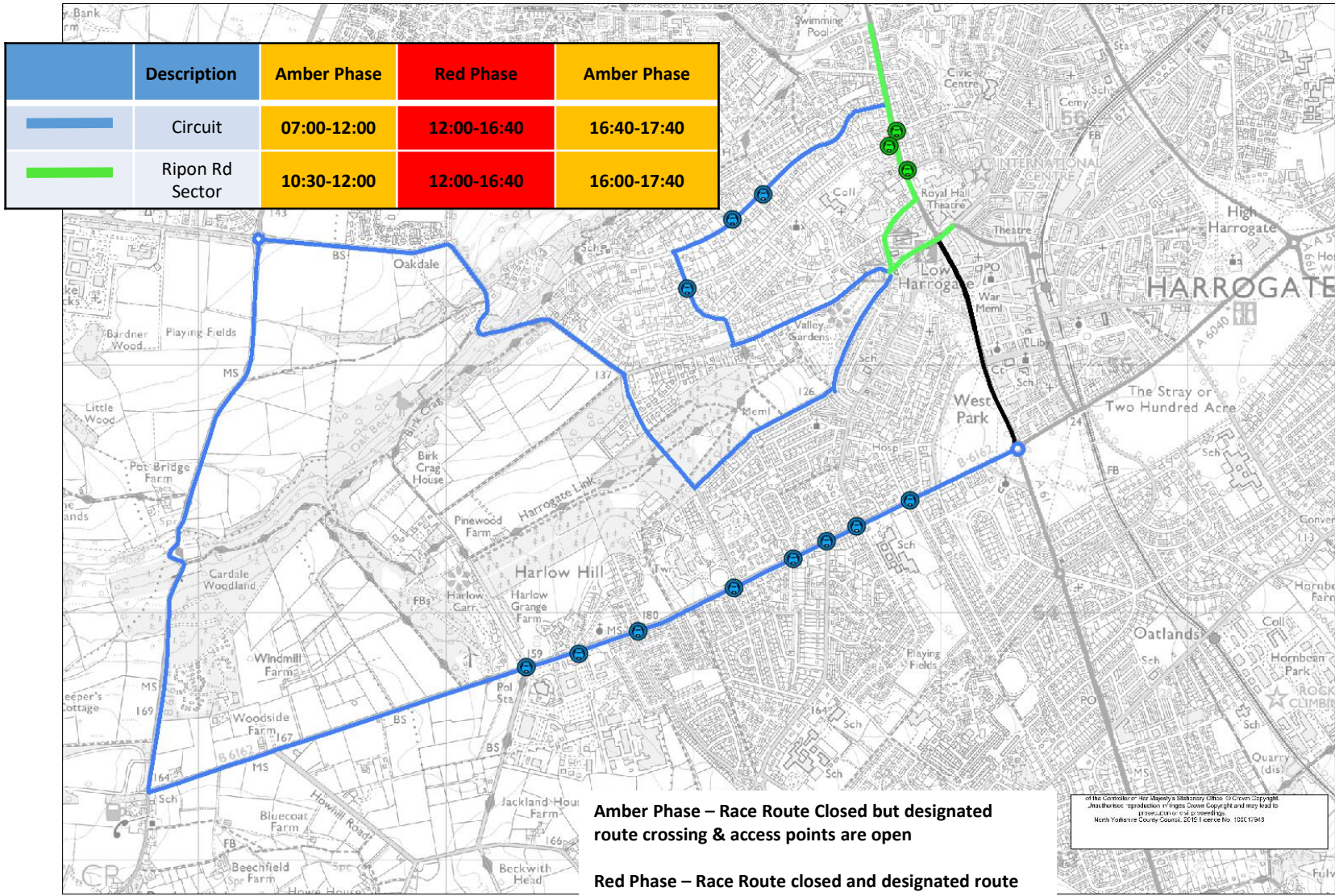
**Amber Phase – Race Route Closed but designated route crossing & access points are open**

**Red Phase – Race Route closed and designated route crossing and access points are closed**

**Outside of Red and Amber times – Roads are open. See Separate Town Centre Plans for Tadacster and Wetherby**

**See separate Finish Area plan for West Park / Parliament Street + Harrogate Town Centre**

# DAY 2 – Sunday 22<sup>nd</sup> September



**Amber Phase – Race Route Closed but designated route crossing & access points are open**



**Red Phase – Race Route closed and designated route crossing and access points are closed**

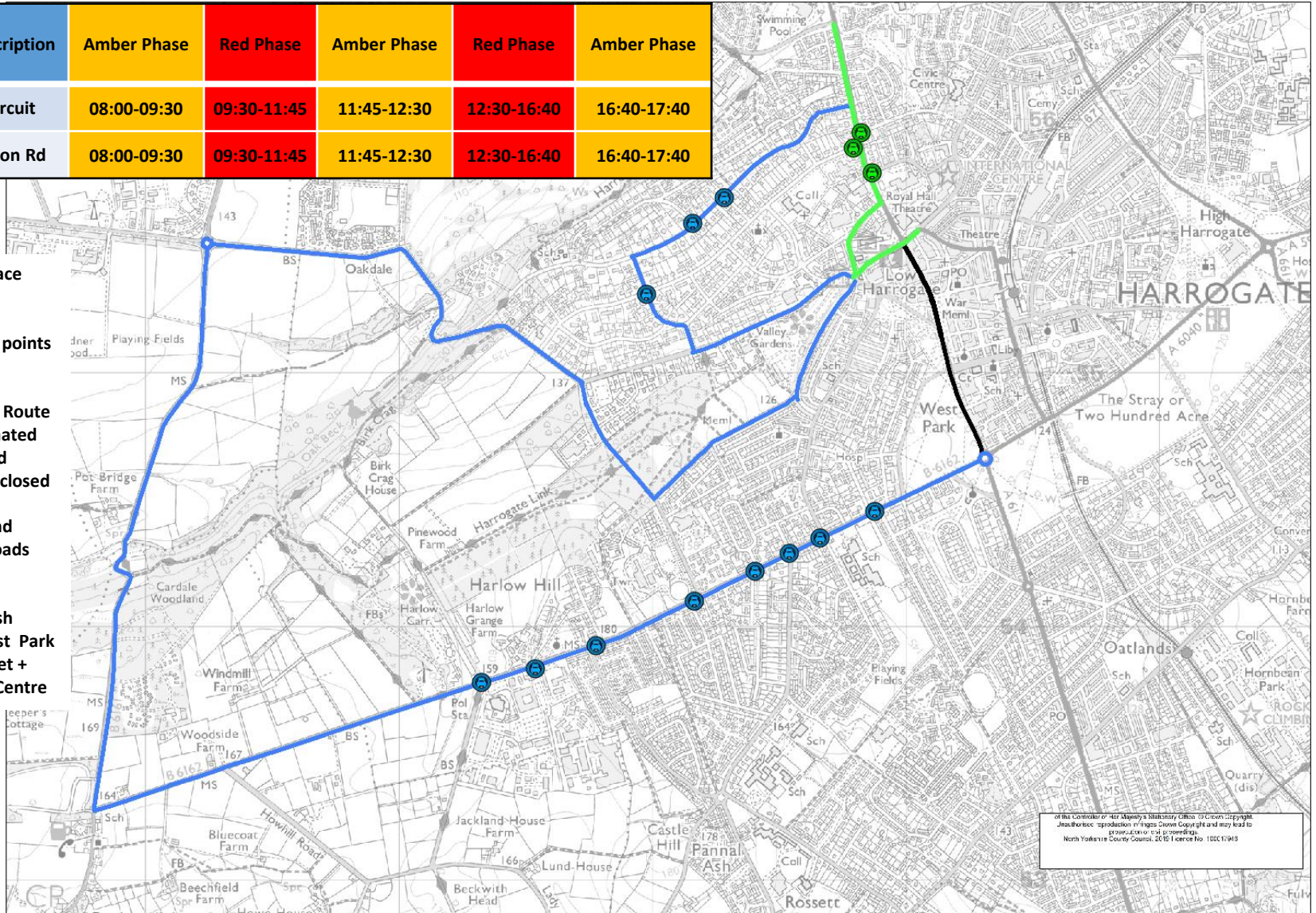
**Outside of Red and Amber times – Roads are open.**

**See separate Finish Area plan for West Park / Parliament Street + Harrogate Town Centre**

of the Controller of Her Majesty's Stationery Office. © Crown Copyright. All Rights Reserved. Reproduction in any form without the permission of the Controller of Her Majesty's Stationery Office is prohibited. North Yorkshire County Council, 2015 Licence No. 100017463

# DAY 3 – Monday 23<sup>rd</sup> September

	Description	Amber Phase	Red Phase	Amber Phase	Red Phase	Amber Phase
	Circuit	08:00-09:30	09:30-11:45	11:45-12:30	12:30-16:40	16:40-17:40
	Ripon Rd	08:00-09:30	09:30-11:45	11:45-12:30	12:30-16:40	16:40-17:40



**Amber Phase – Race Route Closed but designated route crossing & access points are open**

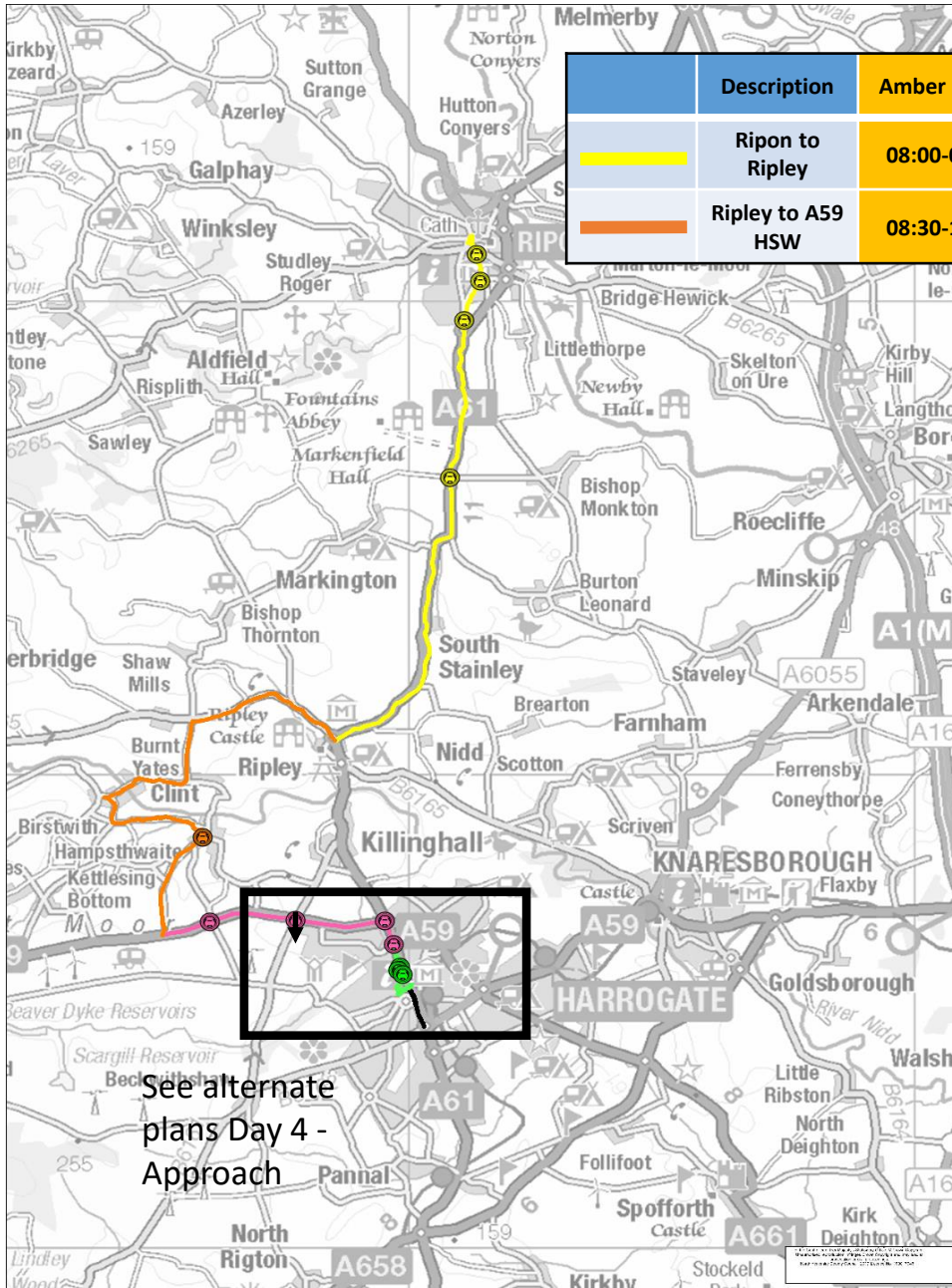
**Red Phase – Race Route closed and designated route crossing and access points are closed**

**Outside of Red and Amber times – Roads are open.**

**See separate Finish Area plan for West Park / Parliament Street + Harrogate Town Centre**

© The Controller of Her Majesty's Stationery Office or Crown Copyright. All rights reserved. Reproduction in any form without permission is prohibited. North Yorkshire County Council, 2016 Licence No. 100117493

# DAY 4 – Route – Tuesday 24<sup>th</sup> September



	Description	Amber Phase	Red Phase	Amber Phase	Red Phase	Amber Phase
	Ripon to Ripley	08:00-09:30	09:30-12:30	12:30-14:00	14:00-16:30	16:30-17:00
	Ripley to A59 HSW	08:30-10:00	10:00-13:00	13:00-14:30	14:30-17:00	17:00-17:30

**Amber Phase – Race Route Closed but designated route crossing & access points are open**

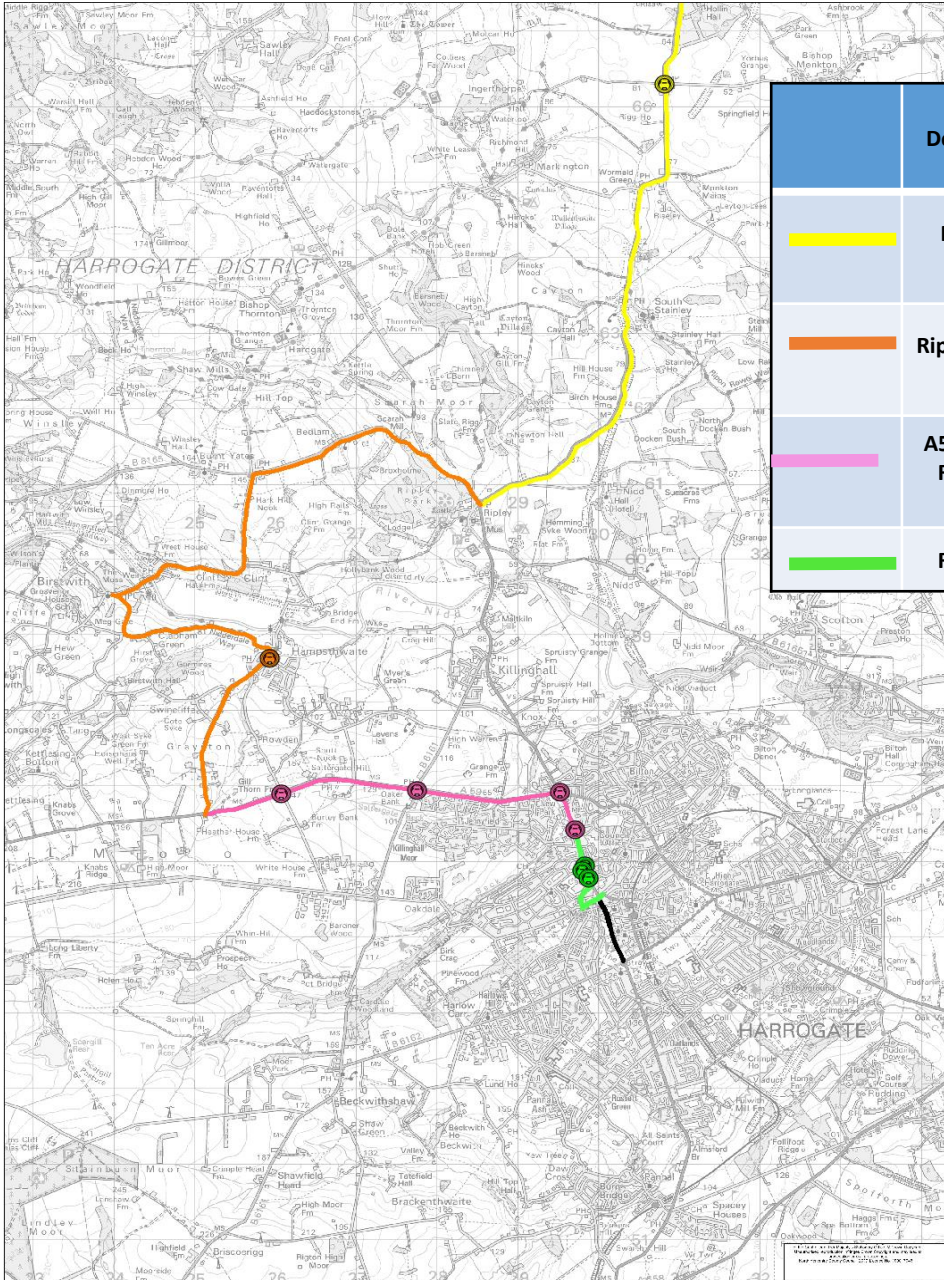
**Red Phase – Race Route closed and designated route crossing and access points are closed**





**Outside of Red and Amber times – Roads are open.**

**See Separate Town Centre Plans for Ripon**

**See separate Finish Area plan for West Park / Parliament Street + Harrogate Town Centre**

# DAY 4 – Harrogate Approach Tuesday 24<sup>th</sup> September



	Description	Amber Phase	Red Phase	Amber Phase	Red Phase	Amber Phase
	Ripon to Ripley	08:00-09:30	09:30-12:30	12:30-14:00	14:00-16:30	16:30-17:15
	Ripley to A59 HSW	08:30-10:00	10:00-13:00	13:00-14:30	14:30-17:00	17:00-17:45
	A59 HSW to Ripon Rd (hydro)	09:15-10:00	10:00-13:00	13:00-14:30	14:30-17:00	17:00-17:45
	Ripon Rd	08:30-10:00	10:00-13:00	13:00-14:30	14:30-17:00	17:00-18:15

**Amber Phase – Race Route Closed but designated route crossing & access points are open**

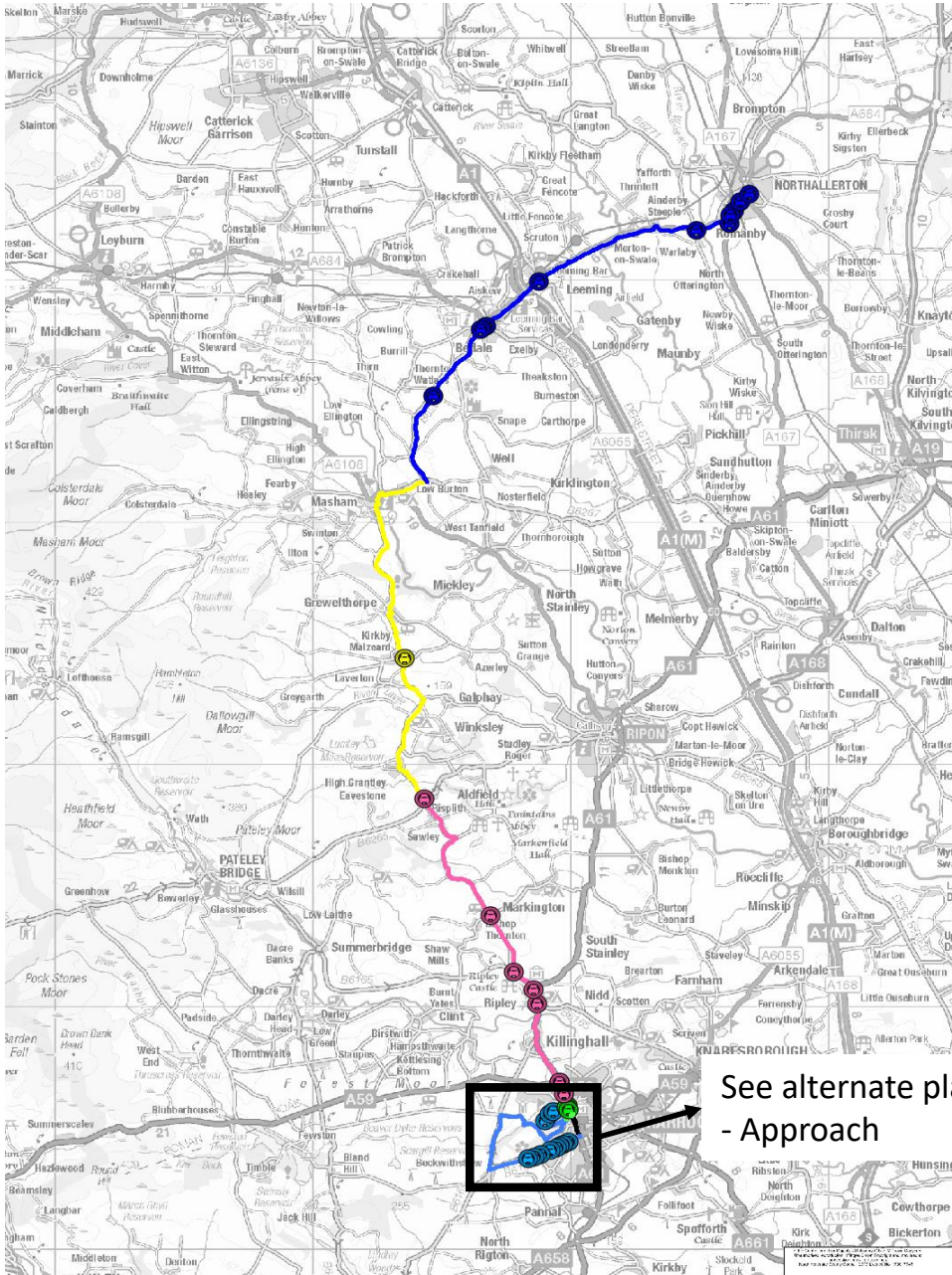
**Red Phase – Race Route closed and designated route crossing and access points are closed**

**Outside of Red and Amber times – Roads are open.**

**See Separate Town Centre Plans for Ripon**

**See separate Finish Area plan for West Park / Parliament Street + Harrogate Town Centre**

# DAY 5 – Route – Wednesday 25<sup>th</sup> September



	Description	Amber Phase	Red Phase	Amber Phase
	Northallerton to East of Masham	11:00-12:30	12:30-15:00	15:00-15:45
	East of Masham to Risplith	11:15-12:45	12:45-15:45	15:45-16:45
	Risplith to Ripon Rd (Hydro)	12:00-13:00	13:00-16:15	16:15-17:15

Amber Phase – Race Route Closed but designated route crossing & access points are open

Red Phase – Race Route closed and designated route crossing and access points are closed

Outside of Red and Amber times – Roads are open.

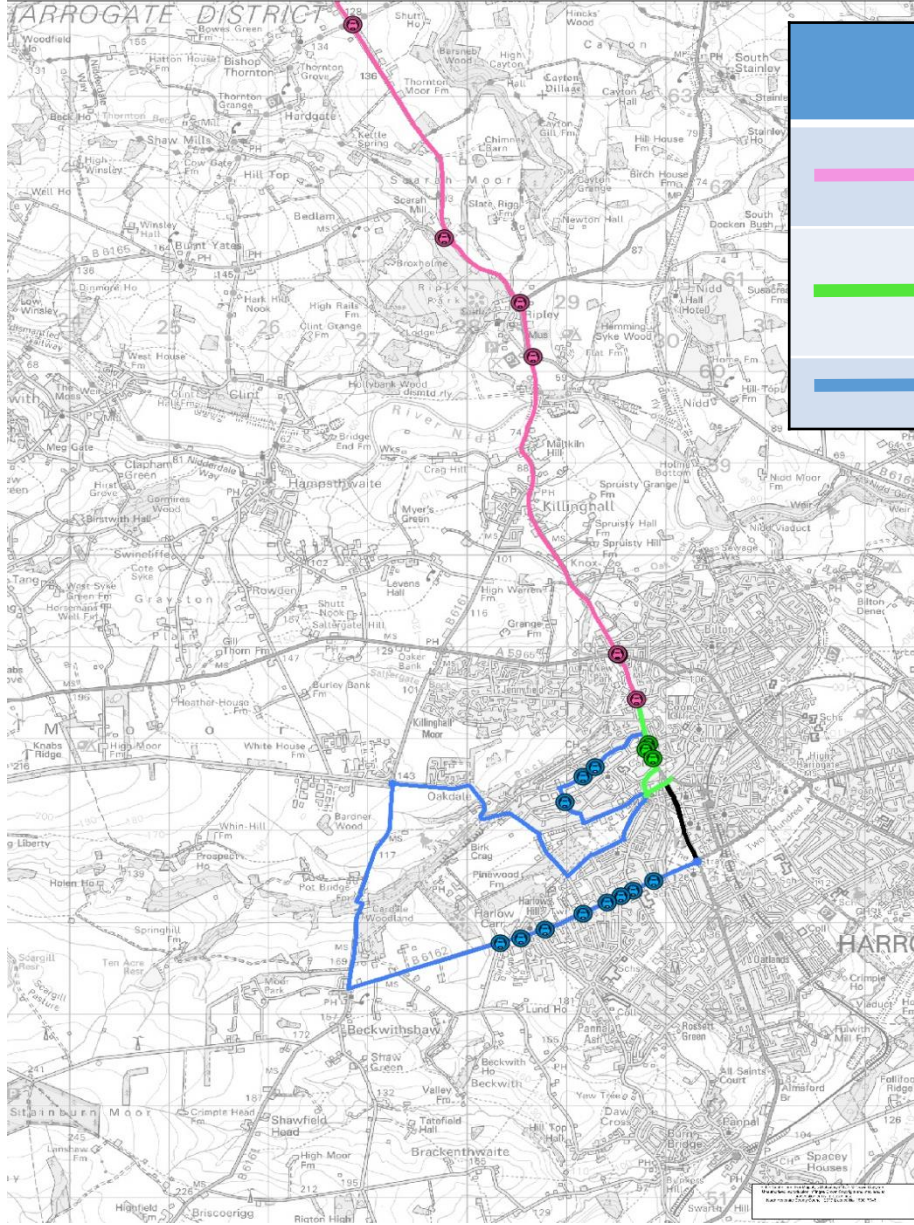
See Separate Town Centre Plans for Northallerton




See separate Finish Area plan for West Park / Parliament Street + Harrogate Town Centre

See alternate plans Day 5 - Approach






# DAY 5 – Harrogate Approach Wednesday 25<sup>th</sup> September

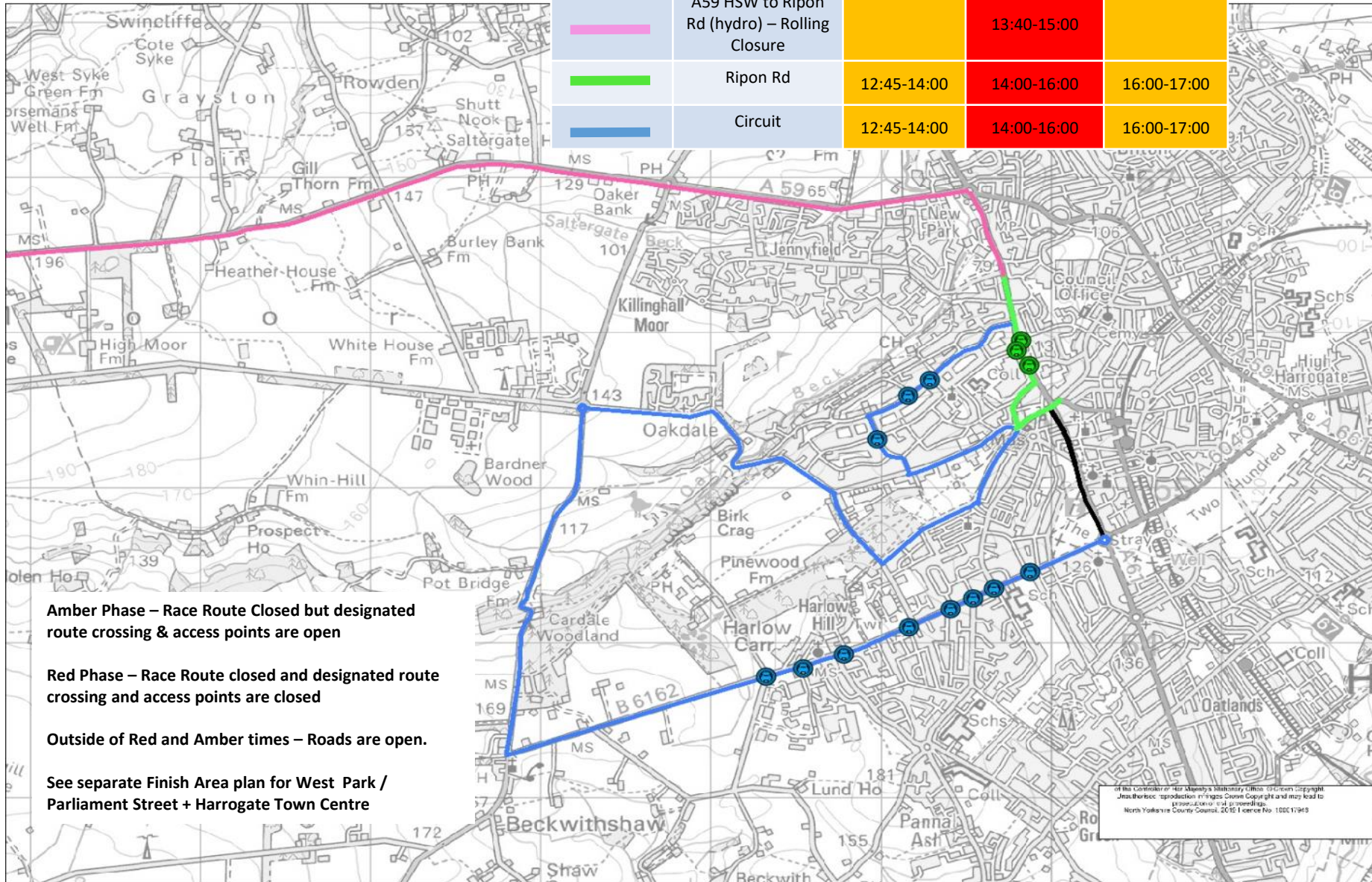


	Description	Amber Phase	Red Phase	Amber Phase	Red Phase	Amber Phase
	Risplith to Ripon Rd (Hydro)			12:00-13:00	13:00-16:15	16:15-17:15
	Ripon Road – Hydro to Parliament Street	08:30-09:30	09:30-12:00	12:00-13:00	13:00-16:15	16:15-17:15
	Circuit	09:00-09:30	09:30-12:00	12:00-13:00		

# DAY 6 – Harrogate Approach

## Thursday 26<sup>th</sup> September

	Description	Amber Phase	Red Phase	Amber Phase
	A59 HSW to Ripon Rd (hydro) – Rolling Closure		13:40-15:00	
	Ripon Rd	12:45-14:00	14:00-16:00	16:00-17:00
	Circuit	12:45-14:00	14:00-16:00	16:00-17:00



**Amber Phase – Race Route Closed but designated route crossing & access points are open**

**Red Phase – Race Route closed and designated route crossing and access points are closed**

**Outside of Red and Amber times – Roads are open.**

**See separate Finish Area plan for West Park / Parliament Street + Harrogate Town Centre**

© Crown Copyright and the Controller of Her Majesty's Stationery Office. All Rights Reserved. Reproduction in any form without the permission of the Controller of Her Majesty's Stationery Office is prohibited. North Yorkshire County Council. 2016 Licence No. 100211945

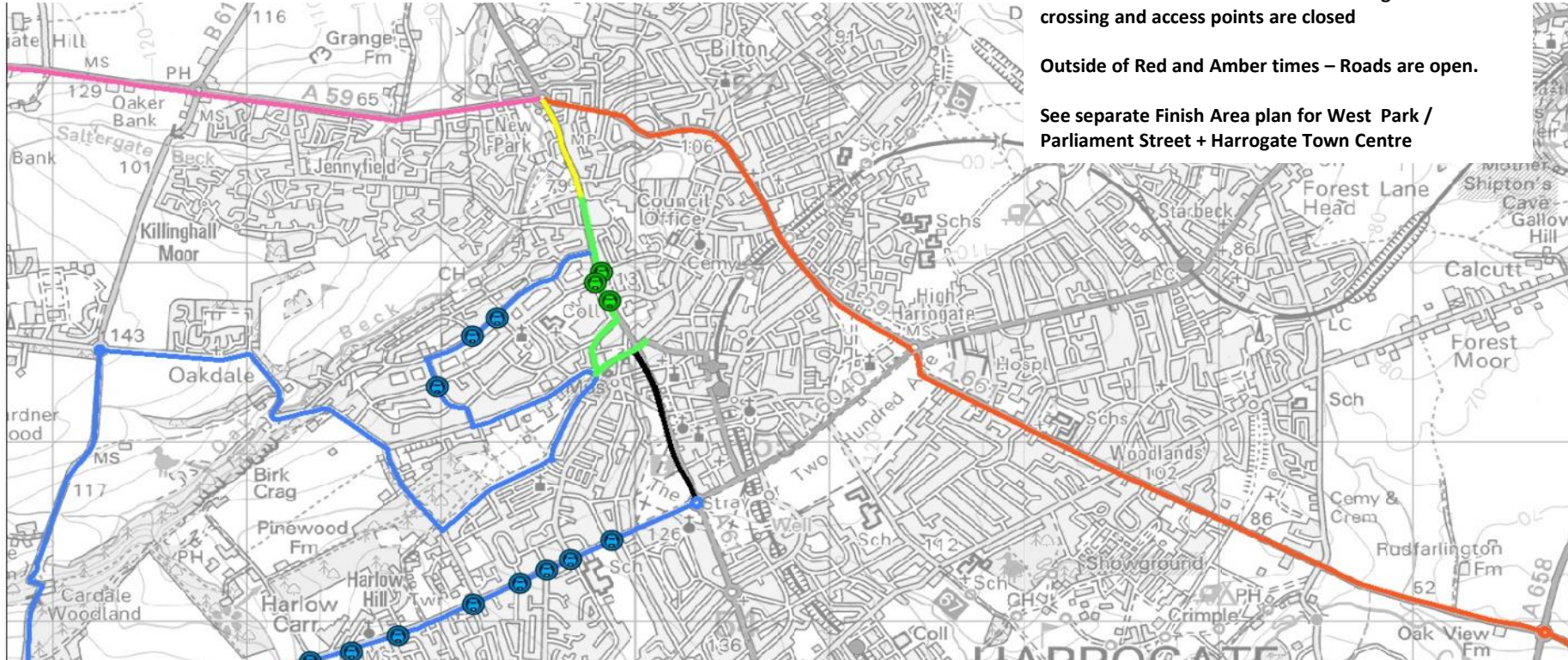
# DAY 7 – Harrogate Approach 27<sup>th</sup> September

**Amber Phase** – Race Route Closed but designated route crossing & access points are open

**Red Phase** – Race Route closed and designated route crossing and access points are closed

Outside of Red and Amber times – Roads are open.




See separate Finish Area plan for West Park / Parliament Street + Harrogate Town Centre

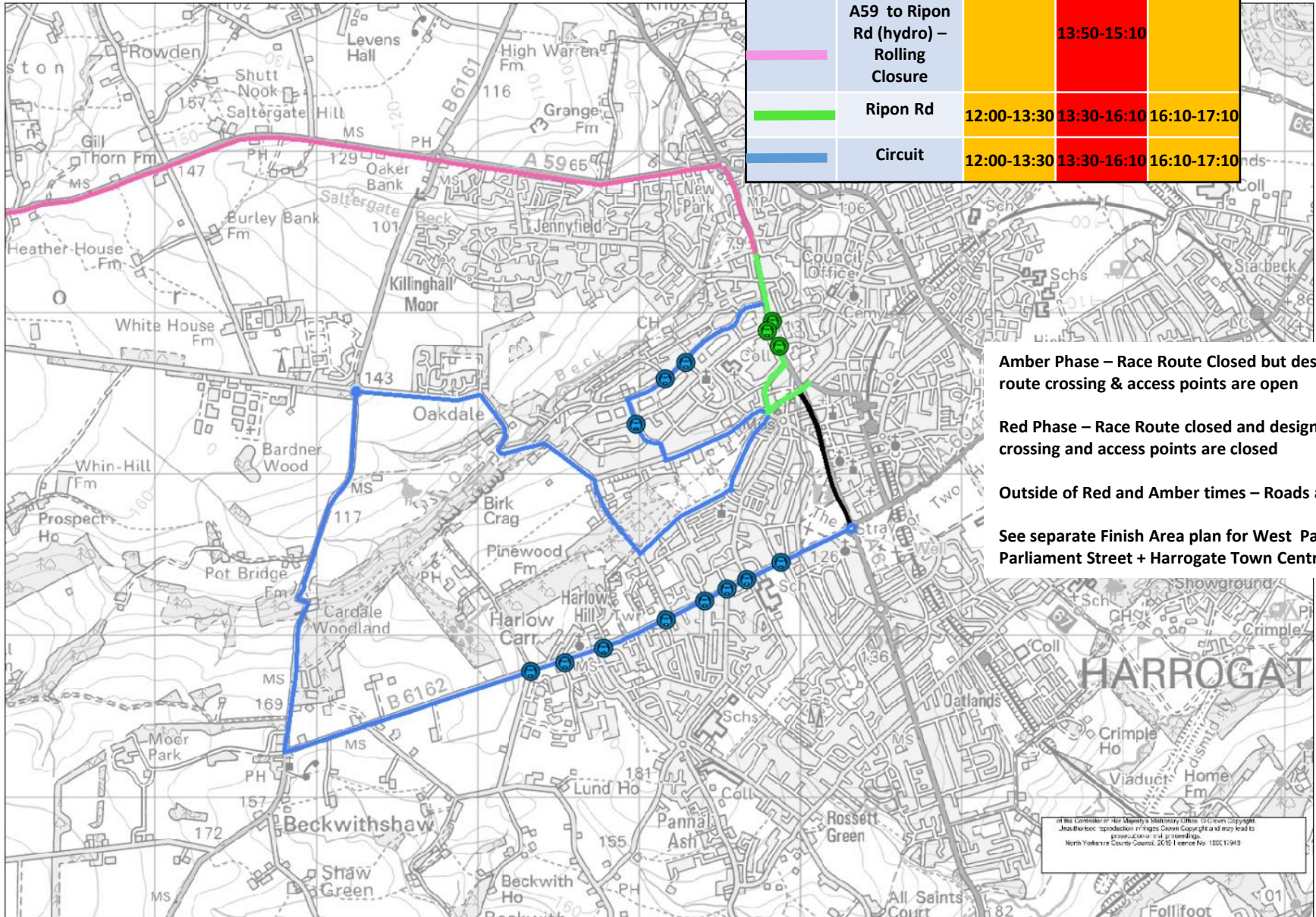


	Description	Amber Phase	Red Phase	Amber Phase	Green Phase	Amber Phase	Red Phase	Amber Phase
	Wetherby Rd to New Park Roundabout		10:30-12:00					
	New Park to Hydro		10:30-12:00				17:00-18:30	
	Ripon Rd	09:00-10:30	10:30-12:00	12:00-13:00	12:30-15:45	15:45-17:15	17:15-19:30	19:30-20:30
	A59 B6451 to New Park						17:30-18:30	
	<b>Circuit</b>					15:45-17:15	17:15-19:30	19:30-20:30

Reproduced from the Ordnance Survey mapping with the permission of the Controller of Her Majesty's Stationery Office © Crown Copyright. Unauthorised reproduction infringes Crown Copyright and may lead to prosecution or civil proceedings.  
North Yorkshire County Council. 2019 Licence No. 100017946

# DAY 8 – Harrogate Approach Saturday 28<sup>th</sup> September

	Description	Amber Phase	Red Phase	Amber Phase
	A59 to Ripon Rd (hydro) – Rolling Closure		13:50-15:10	
	Ripon Rd	12:00-13:30	13:30-16:10	16:10-17:10
	Circuit	12:00-13:30	13:30-16:10	16:10-17:10



**Amber Phase – Race Route Closed but designated route crossing & access points are open**




**Red Phase – Race Route closed and designated route crossing and access points are closed**

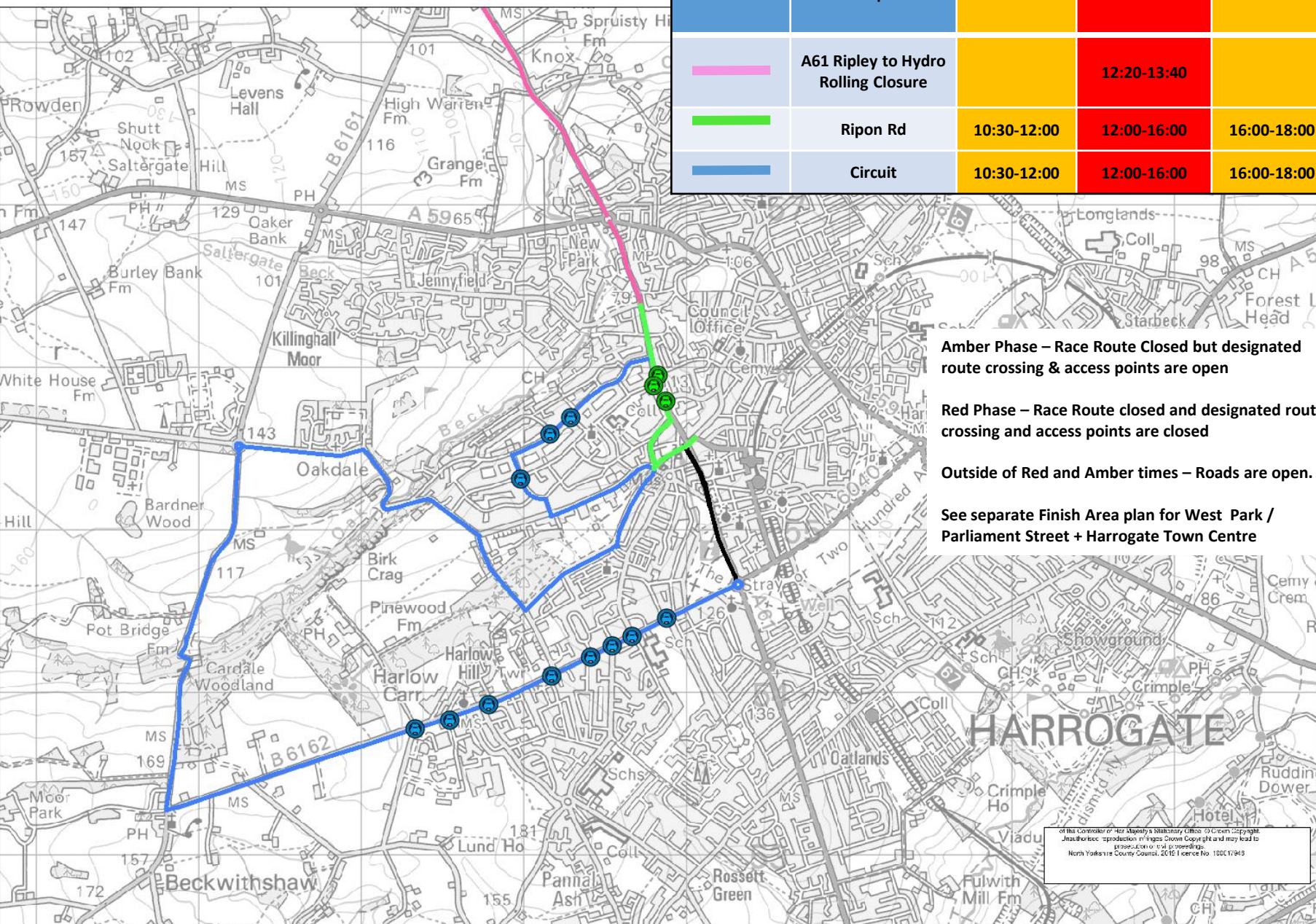
**Outside of Red and Amber times – Roads are open.**

**See separate Finish Area plan for West Park / Parliament Street + Harrogate Town Centre**

© The Controller of Her Majesty's Stationery Office. All rights reserved. This publication is the property of the Controller and may not be reproduced without permission. North Yorkshire County Council, 2010 Licence No. 10011949

# DAY 9 – Harrogate Approach Sunday 29<sup>th</sup> September

	Description	Amber Phase	Red Phase	Amber Phase
	A61 Ripley to Hydro Rolling Closure		12:20-13:40	
	Ripon Rd	10:30-12:00	12:00-16:00	16:00-18:00
	Circuit	10:30-12:00	12:00-16:00	16:00-18:00



**Amber Phase – Race Route Closed but designated route crossing & access points are open**

**Red Phase – Race Route closed and designated route crossing and access points are closed**

**Outside of Red and Amber times – Roads are open.**

**See separate Finish Area plan for West Park / Parliament Street + Harrogate Town Centre**

of the Controller of Her Majesty's Stationery Office. © Crown Copyright. Justified, reproduction in any form without the permission of the Controller. North Yorkshire County Council, 2015 Licence No. 100017948